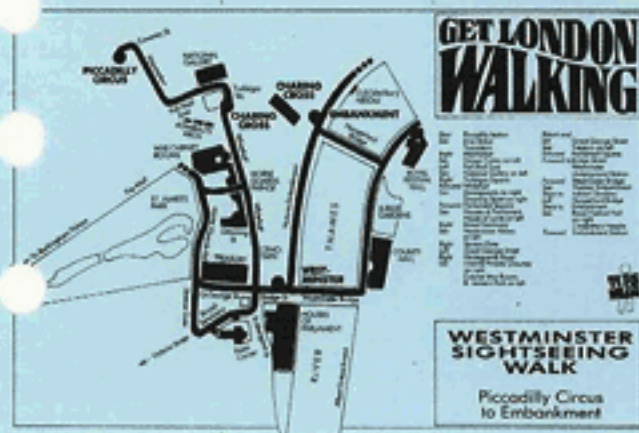
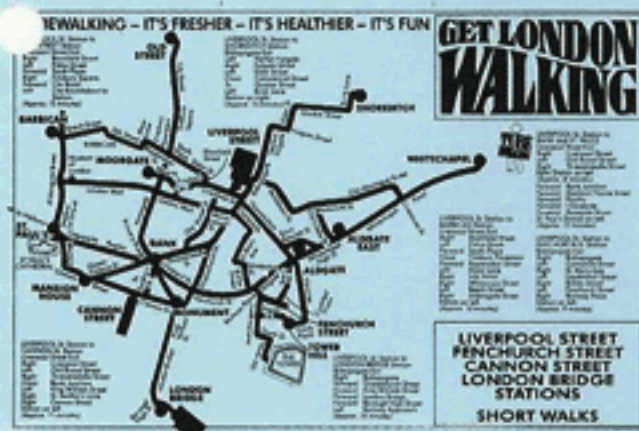


TUBEWALKING – IT'S Fresher – IT'S Healthier – IT'S Fun

# 7 WALKING MAPS OF LONDON

A Tubewalking Publication



# TUBEWALKING – IT'S FRESHER – IT'S HEALTHIER – IT'S FUN

# GET LONDON WALKING

LIVERPOOL St. Station to  
**OLD STREET** Station  
 Liverpool Street Exit  
 Right Blomfield Street  
 Left Eldon Street  
 Forward South Place  
 Right Finsbury Square  
 Forward City Road  
 Left City Roundabout to  
 Station  
 (Approx. 15 minutes)

LIVERPOOL St. Station to  
**SHOREDITCH** Station  
 Bishopsgate Exit  
 Left Norton Folgate  
 Right Folgate Street  
 Left Elder Street  
 Cross Commercial Street  
 To Quaker Street  
 Left Brick Lane  
 Station on right  
 (Approx. 13 minutes)

## BARBICAN

Beech Street  
 Aldersgate Street  
 Museum of London  
 Marting Le Grand  
 Change

## ST. PAUL'S

to Holborn  
 Cheapside  
 Cannon Street  
 Queen Victoria St.  
 St. Paul's Cathedral

## MANSION HOUSE

Street  
 Cannon St.  
 King William St.

## LONDON BRIDGE

LIVERPOOL St. Station to  
**CANNON St. Station**  
 Liverpool Street Exit  
 Right Liverpool Street  
 Left Old Broad Street  
 Right Threadneedle Street  
 Cross Bank Junction  
 Left King William Street  
 Right St. Swithin's Lane  
 Right Cannon Street  
 Station on left  
 (Approx. 11 minutes)

## OLD STREET

City Road  
 Finsbury Square  
 Finsbury Pavement  
 Moor Lane

## LIVERPOOL STREET

Blomfield Street  
 Eldon St.  
 Finsbury Crc.  
 Moor Pl.  
 Ropemaker St.  
 South Place

## BANK

Threadneedle St.  
 Lombard St.  
 Gracechurch St.  
 Cannon St.  
 St. Swithin's Lane

## MONUMENT

Fenchurch St.  
 King William St.  
 London Bridge

## LONDON BRIDGE

Barrough High St.

## SHOREDITCH

Brick Lane  
 Quaker Street  
 Elder St.  
 Folgate Street

## WHITECHAPEL

Old Montague Street  
 Road  
 Greater St.  
 Whitechapel

## ALDGE EAST

Whitechapel High St.  
 Old Castle St.  
 Wentworth St.

## ALDGE

Leadenhall St.  
 Aldgate  
 Jewry St.  
 St. Mary Axe

## FENCHURCH STREET

Trinity Place  
 Tower St.  
 Pepps St.  
 Crutched Friars

## TOWER HILL

Trinity Place  
 Tower St.  
 Pepps St.  
 Crutched Friars



LIVERPOOL St. Station to  
**BANK and ST. PAULS**  
 Liverpool Street Exit  
 Right Liverpool Street  
 Left Old Broad Street  
 Right Threadneedle Street  
 Bank Station on left  
 (Approx. 8 minutes)  
 Forward Bank Junction  
 Forward Mansion House Street  
 Forward Poultry  
 Forward Cheapside  
 Forward Newgate Street  
 St. Paul's Station on left  
 (Approx. 15 minutes)

LIVERPOOL St. Station to  
**FENCHURCH St. Station**  
 Bishopsgate Exit  
 Right Bishopsgate  
 Left Camomile Street  
 Right St. Mary Axe  
 Left Leadenhall Street  
 Right Billiter Street  
 Left Fenchurch Street  
 Right Railway Place  
 Station on left  
 (Approx. 9 minutes)

LIVERPOOL St. Station to  
**BARBICAN Station**  
 Liverpool Street Exit  
 Right Blomfield Street  
 Left Eldon Street  
 Forward South Place  
 Cross Finsbury Pavement  
 Forward Ropemaker Street  
 Left Moor Lane  
 Right Silk Street  
 Right Whitecross Street  
 Left Beech Street  
 Right Aldersgate Street  
 Station on left  
 (Approx. 14 minutes)

**LIVERPOOL STREET  
 FENCHURCH STREET  
 CANNON STREET  
 LONDON BRIDGE  
 STATIONS**

**SHORT WALKS**

LIVERPOOL St. Station to  
**LONDON BRIDGE Station**  
 Bishopsgate Exit  
 Right Bishopsgate  
 Forward Gracechurch Street  
 Forward King William Street  
 Forward London Bridge  
 Forward Borough High Street  
 Left Railway Approach  
 (Approx. 16 minutes)

# TUBEWALKING – IT'S FRESHER – IT'S HEALTHIER – IT'S FUN

# GET LONDON WALKING

**CHARING CROSS Station to TOTTENHAM COURT ROAD Station (Approx 18 mins)**  
 Left Strand  
 Right Trafalgar Square  
 Forward St. Martins Place  
 Forward Charing Cross Road  
 Forward Cambridge Circus  
 Forward Charing Cross Road  
 Left Oxford Street  
 TOTTENHAM COURT ROAD Station on left

**OXFORD CIRCUS**

**TOTTENHAM COURT ROAD**

**HOLBORN**

**CHANCERY LANE**

**CHARING CROSS Station to PICCADILLY & OXFORD CIRCUS**  
 Left Strand  
 Right/Left Trafalgar Square  
 Forward Pall Mall East  
 Right Haymarket  
 Left PICCADILLY CIRCUS  
 Right Regent Street  
 Forward OXFORD CIRCUS  
 (Approx 20 mins)

**PICCADILLY CIRCUS**

**COVENT GARDEN LEICESTER SQUARE**

**ALDWYCH**

**BLACKFRIARS**

**WATERLOO Station to ST. JAMES'S Station**  
 Leave by York Road  
 Right Westminster Bridge  
 Forward Bridge Street  
 Left St. Margaret Street  
 Right Parliament Square  
 Left Broad Sanctuary  
 Right Storeys Gate  
 Left Tothill Street  
 Forward Petty France  
 ST. JAMES'S Station on left

**WATERLOO Station to HOLBORN Station**  
 Leave by York Road  
 Right/Left Waterloo Bridge  
 Forward Lancaster Place  
 Cross to Aldwych  
 Right Aldwych  
 Left Kingsway  
 HOLBORN Station on right  
 (Approx 20 mins)

**WATERLOO Station to COVENT GARDEN Station and LEICESTER SQ. Station**  
 Leave by Ynrk Road  
 Right/Left Waterloo Bridge  
 Forward Lancaster Place  
 Cross Strand  
 To Wellington Street  
 Forward Bow Street  
 Left Floral Street  
 Right James Street  
 Left Long Acre  
 COVENT GARDEN Station on left

**WATERLOO Station to BLACKFRIARS Station**  
 Leave by Waterloo Road  
 Right Stamford Street  
 Left Blackfriars Bridge  
 Forward New Bridge Street  
 Right Queen Victoria St  
 BLACKFRIARS Station on right  
 (Approx 18 mins)

**WATERLOO Station to EMBANKMENT Station**  
 Leave by Waterloo North Exit.  
 Cross Footbridge across York Road to South Bank  
 Cross Hungerford Bridge to steps to Embankment Station  
 (Approx 10 mins)

**GREEN PARK**

**CHARING CROSS Station to ST. JAMES'S Station**  
 Left Strand  
 Cross Trafalgar Square  
 Forward Admiralty Arch  
 Forward The Mall  
 Left Horseguards Road  
 Right Birdcage Walk  
 Left Queen Annes Gate  
 Right Petty France  
 ST. JAMES'S Station on left  
 (Approx 15 mins)

**ST. JAMES'S PARK**

**CHARING CROSS EMBANKMENT**

**TEMPLE**

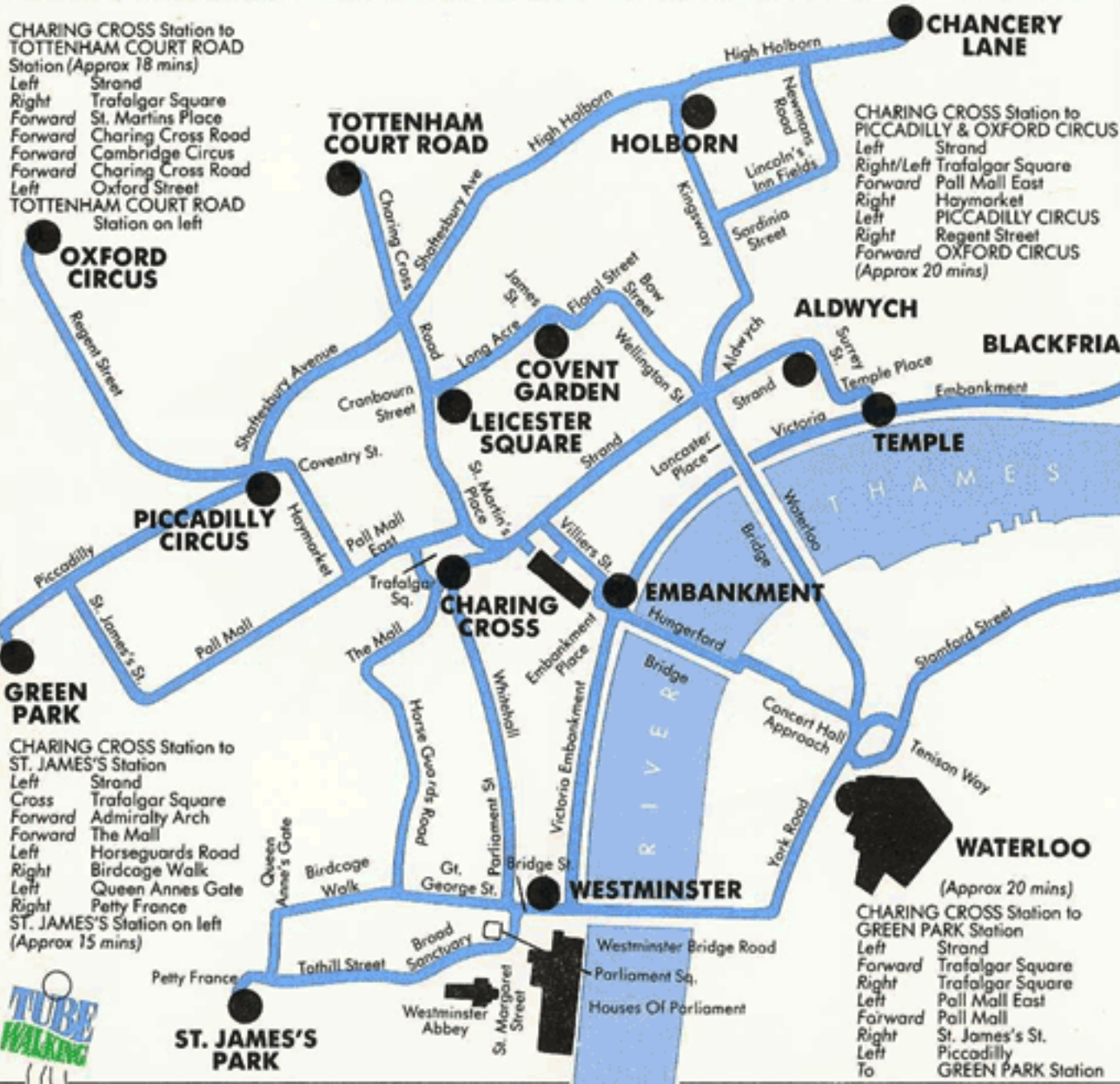
**WESTMINSTER**

**WATERLOO**

**CHARING CROSS Station to GREEN PARK Station**  
 Left Strand  
 Forward Trafalgar Square  
 Right Trafalgar Square  
 Left Pall Mall East  
 Forward Pall Mall  
 Right St. James's St.  
 Left Piccadilly  
 To GREEN PARK Station  
 (Approx 20 mins)

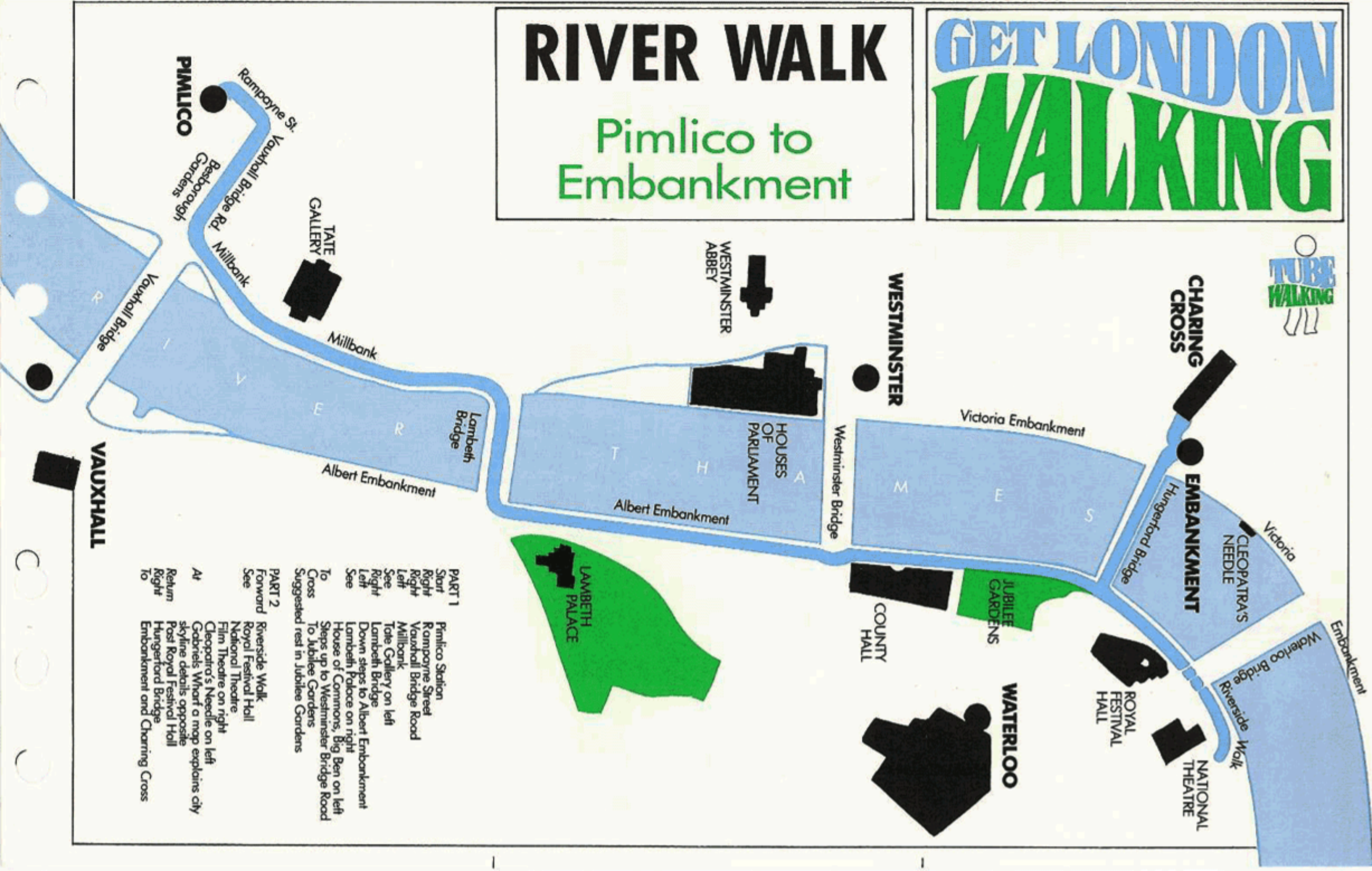
## WATERLOO CHARING CROSS

### SHORT WALKS



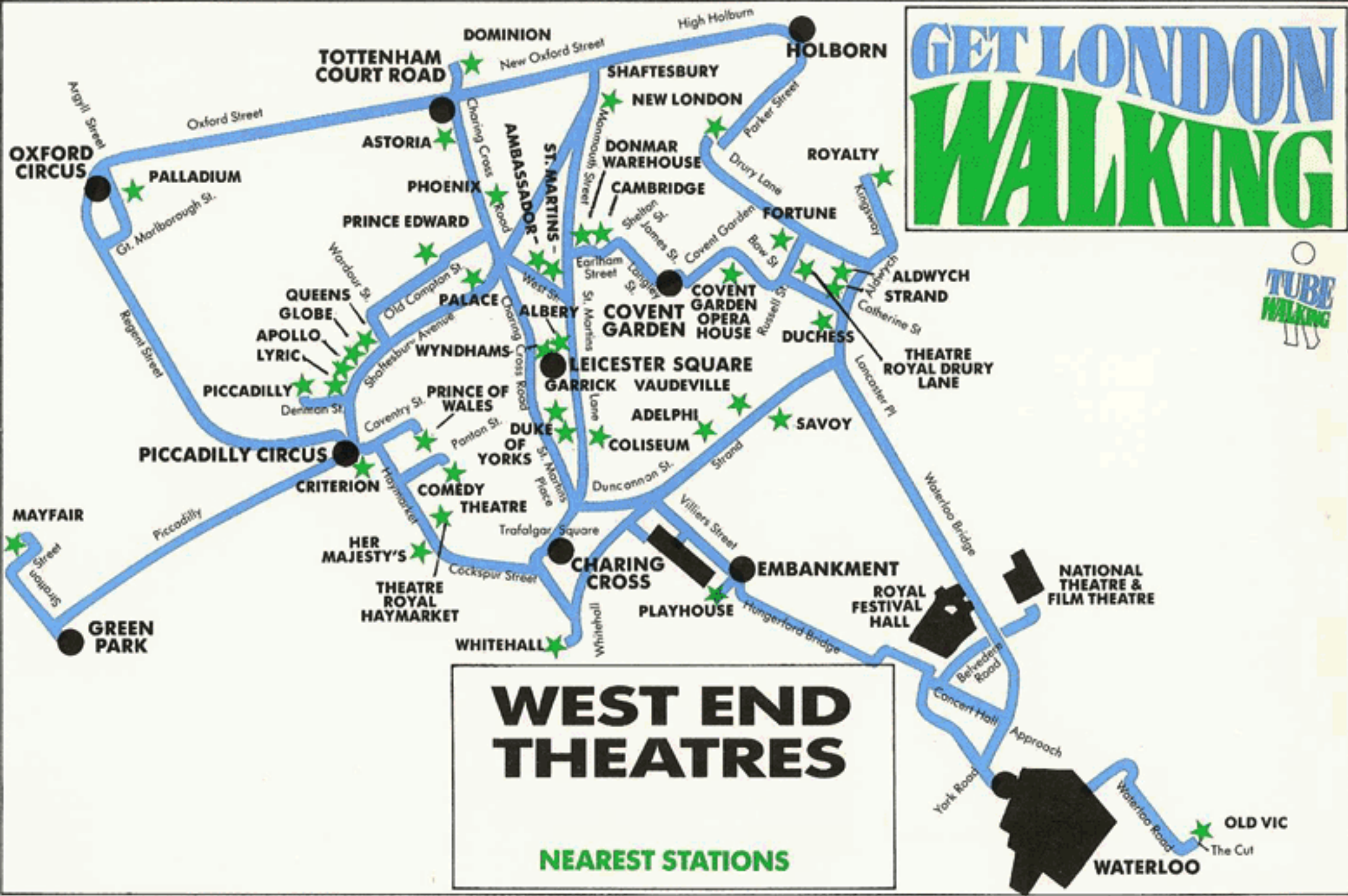
# GET LONDON WALKING

## RIVER WALK Pimlico to Embankment



- PART 1**
- Start Pimlico Station
  - Right Rampayne Street
  - Right Vauxhall Bridge Road
  - Left Millbank
  - See Tate Gallery on left
  - Right Lambeth Bridge
  - Left Down steps to Albert Embankment
  - Right Lambeth Palace on right
  - Left House of Commons, Big Ben on left
  - To Steps up to Westminster Bridge Road
  - Cross To Jubilee Gardens
  - Suggested rest in Jubilee Gardens
- PART 2**
- Forward Riverside Walk
  - See Royal Festival Hall
  - National Theatre
  - Film Theatre on right
  - Cleopatra's Needle on left
  - At Gabriels Wharf a map explains city skyline details opposite
  - Return Post Royal Festival Hall
  - Right Hungerford Bridge
  - To Embankment and Charing Cross

# GET LONDON WALKING



# TUBEWALKING – IT'S FRESHER – IT'S HEALTHIER – IT'S FUN

# GET LONDON WALKING

**VICTORIA Station to GREEN PARK Station**  
 Leave by Terminus Place  
 Right Buckingham Palace Road  
 Forward Buckingham Gate  
 Left Queen Victoria Memorial  
 Cross Constitution Hill  
 To Green Park  
 Cross Green Park  
 Right Piccadilly, Green Park Station on right  
 (Approx 20 mins)

**VICTORIA Station to ST JAMES'S Station and WESTMINSTER Station**  
 Leave by Terminus Place  
 Right Victoria Street  
 Left Buckingham Gate  
 Right Caxton Street  
 Left Palmer Street  
 Right Petty France, St James's on right  
 Forward Broad Sanctuary or Victoria Street  
 Left/Right Parliament Square  
 Forward Bridge Street, Westminster Station on left  
 (Approx 15 mins)

**VICTORIA Station to KNIGHTSBRIDGE and HARRODS**  
 Leave by Terminus Place  
 Left Buckingham Palace Road  
 Right Lower Belgrave St  
 Left Eaton Square  
 Right Belgrave Place  
 Forward Belgrave Square  
 Left West Halkin Street  
 Forward Cadogan Place  
 Right Sloane Street  
 Forward Knightsbridge, Station on Left  
 Left Hans Crescent, Harrods on Left  
 (Approx 18 mins)

**VICTORIA Station to SLOANE SQUARE Station and KINGS ROAD**  
 Leave by Terminus Place  
 Left Buckingham Palace Road  
 Right Lower Belgrave St.  
 Left Eaton Square  
 Forward Eaton Gate  
 Forward Cliveden Place  
 Forward Sloane Square on left  
 Forward Kings Road  
 (Approx 15 mins)

**VICTORIA Station to HYDE PARK CORNER Station**  
 Leave by Terminus Place  
 Cross to Grosvenor Gardens  
 Forward Grosvenor Place  
 Forward Hyde Park Corner  
 Left Knightsbridge, Hyde Park Corner Station on left  
 (Approx 10 mins)

**VICTORIA Station to PIMLICO Station and TATE GALLERY**  
 Leave by Terminus Place  
 Right Wilton Road  
 Left Neathouse Place  
 Right Vauxhall Bridge Road  
 Right Rampayne Street  
 Pimlico Station on left  
 or Vauxhall Bridge Road  
 Left John Islip Street  
 Right Ponsoby Place  
 Left Millbank, Tate Gallery on left  
 (Approx 20 mins)

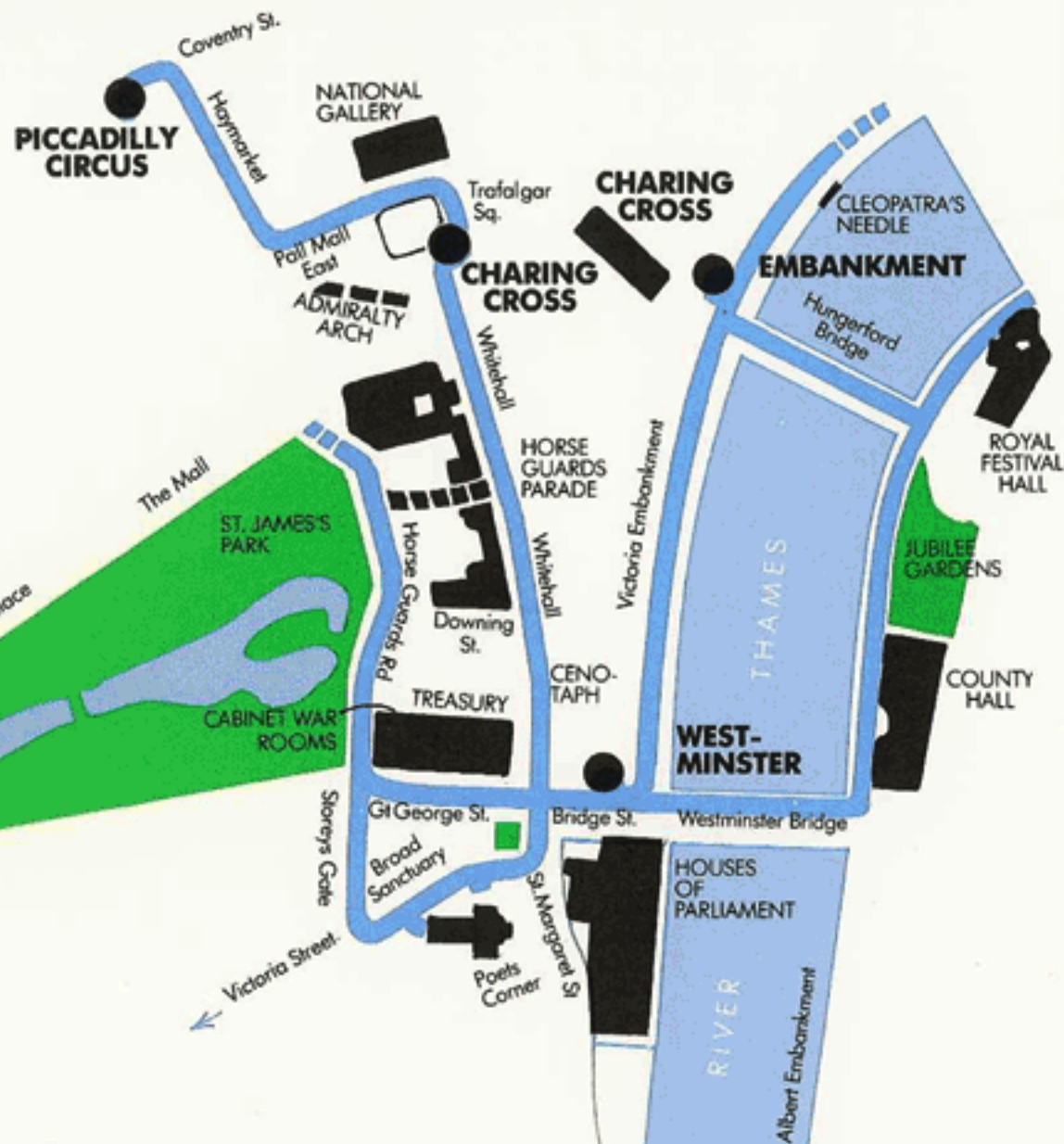


# VICTORIA

## SHORT WALKS



# GET LONDON WALKING



- |         |                          |            |                     |
|---------|--------------------------|------------|---------------------|
| Start   | Piccadilly Station       | Return and |                     |
| See     | Eros Statue              | left       | Great George Street |
|         | Trocadero                | See        | Treasury on left    |
| Right   | Haymarket                | Forward    | Parliament Square   |
| See     | Design Centre on left    | Forward to | Bridge Street       |
| Left    | Pall Mall East           |            | Westminster         |
| See     | National Gallery on left |            | Underground Station |
| Right   | Trafalgar Square         | Forward    | Westminster Bridge  |
| Forward | Whitehall                | See        | Thames, Embankment  |
| See     | Horseguards on right     | Steps to   | Jubilee Gardens     |
|         | Downing Street on right  | Left       | Hungerford Bridge   |
| Forward | Parliament Square        | Steps to   | Embankment          |
| See     | Houses of Parliament,    | See        | Royal Festival Hall |
|         | House of Lords on left   |            | on right            |
| Right   | Broad Sanctuary          |            | Cleopatra's Needle  |
| See     | Westminster Abbey        | Forward    | Embankment Station  |
|         | on left                  |            |                     |
| Right   | Storeys Gate             |            |                     |
| Forward | Horseguards Road         |            |                     |
| See     | Cabinet War Rooms        |            |                     |
|         | Guards Parade Grounds    |            |                     |
|         | on right                 |            |                     |
|         | St. James's Park         |            |                     |
|         | on left                  |            |                     |



## WESTMINSTER SIGHTSEEING WALK

Piccadilly Circus  
to Embankment

# GET LONDON WALKING



- Start Green Park Station
- Right Piccadilly
- See Ritz Hotel on right
- Right Arlington Street
- Left Benet Street
- Right St. James's Street
- Facing St. James's Palace
- Left Cleveland Row
- Right Marlborough Gate
- See Clarence House on left
- Forward Marlborough Road
- Right The Mall
- Cross to Queen Victoria Memorial
- Buckingham Palace
  
- Left and Buckingham Gate
- Right to Queens Gallery on right
- See
- Return and Birdcage Walk
- Right to Wellington Barracks on right
- See Queen Anne's Gate
- Right Tothill Street
- Left St. James's Station on right
  
- Right Broadway
- Right Victoria Street
- Left Thirleby Road
- Right Ambrosden Avenue
- See Westminster Cathedral on right
- Return to Victoria Street
- Left to Victoria Station

## ROYAL WALK

Green Park  
to St. James's Park  
or Victoria

